





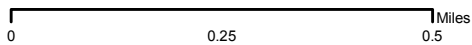


Rock River Trail



-  Campsite
-  Dam
-  Marina/Boat Landing
-  Hotel/Motel
-  Bike Paths
-  Parks

Whiteside-1



This map was compiled by WinGIS on 04/14/10. WinGIS makes no warranties, either expressed or implied as to any matter whatsoever, including, without limitation, the condition of the product, or its fitness for any particular purpose. The burden for determining fitness for use lies entirely with the user. Not for navigational use.

Illinois State Plane Coordinate System, West Zone
North American Datum of 1983

